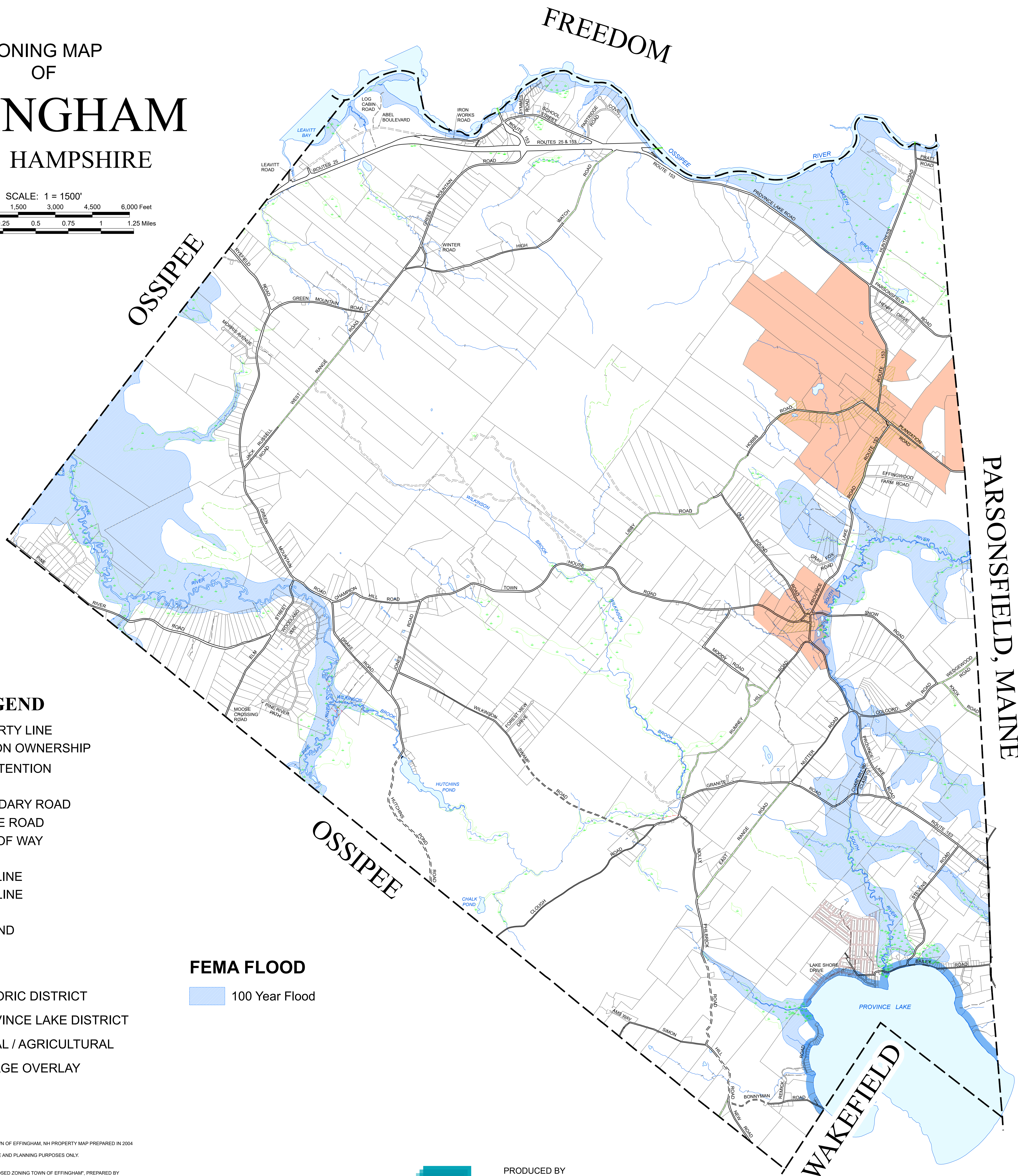

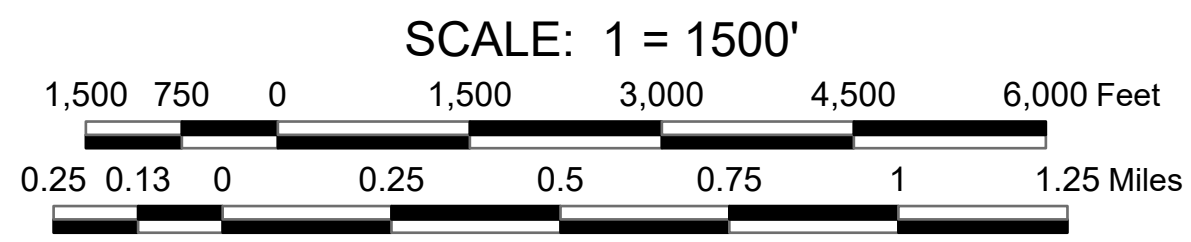


ZONING MAP OF EFFINGHAM NEW HAMPSHIRE



LEGEND

- PROPERTY LINE
- COMMON OWNERSHIP
- - - IN CONTENTION
- ROAD
- - - SECONDARY ROAD
- PRIVATE ROAD
- - - RIGHT OF WAY
- TRAIL
- - - TOWN LINE
- - - STATE LINE
- WATER
- WETLAND

ZONING

- HISTORIC DISTRICT
- PROVINCE LAKE DISTRICT
- RURAL / AGRICULTURAL
- VILLAGE OVERLAY

FEMA FLOOD

- 100 Year Flood

NOTES

THIS MAP IS BASED ON THE TOWN OF EFFINGHAM, NH PROPERTY MAP PREPARED IN 2004 BY CAI TECHNOLOGIES. IT IS INTENDED FOR REFERENCE AND PLANNING PURPOSES ONLY.

SOURCE DATA
ZONE DATA: MAP TITLED "PROPOSED ZONING TOWN OF EFFINGHAM", PREPARED BY LAKES REGIONAL PLANNING COMMISSION.

ZONE DESIGNATION CHANGED FROM RESIDENTIAL/AGRICULTURAL TO RURAL/AGRICULTURAL BY TOWN JUNE 2022.

HISTORIC DISTRICT AMENDED BY TOWN MARCH 8, 2016.

FLOOD DATA: DIGITAL FLOOD INSURANCE RATE MAP DATABASE, CARROLL COUNTY, NEW HAMPSHIRE. PREPARED BY FEDERAL EMERGENCY MANAGEMENT AGENCY, MARCH 19, 2013.

PROPERTY LINES CURRENT TO APRIL 1, 2025

PRODUCED BY



11 PLEASANT STREET, LITTLETON, NH 03561
800.322.4540 - WWW.CAI-TECH.COM