

EFFINGHAM

Master Plan

Adopted and Signed May 1, 2014

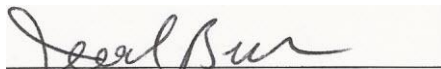


Adoption of the Master Plan


This plan has been prepared in accordance with all applicable New Hampshire statutes.

The Planning Board of the Town of Effingham, New Hampshire, in accordance with the provisions of NH RSA 674:4 and 675:6 does hereby adopt the Effingham Master Plan of 2011, including its findings, goals and actions: rescinding and replacing all previous chapters pertaining to the same topics; further, the Planning Board does designate said Master Plan as the planning guidelines to be consulted and followed in the performance of its duties; and agrees to implement, to the best of its abilities, the recommendations and policies contained in this Plan for the coordinated and harmonious development of the Town of Effingham.


Effingham Planning Board



Joanna Bull (Chair)




George Bull




Paul Potter



Jory Augenti



Bill Piekut



Theresa Swanick, Selectmen's Representative

Thereck_(Selectmen Representa

Acknowledgements

The Effingham Master Plan Committee acknowledges the assistance and support of the following individuals and organizations for their efforts in developing the Effingham Master Plan of 2011. We also thank all Effingham residents for participating in the Community Survey.

Master Plan Advisory Committee, Public Forum Participants, other Contributors

Steve Zalewski (co-chair, Master Plan Advisory Committee)

Mike Cauble (co-chair, Master Plan Advisory Committee)

Jim Morris (co-chair, Master Plan Advisory Committee)

Emelyn Albert

David Bellinghri

Celine Bergeron

Lynn Boyle

David Boyle

Betty Brown

George Bull

Joanna Bull

Randy Burbank

Mike Cahalane

Kate Cauble

Elaine Chick

Pete Dinger

Timothy Eldridge

Lenny Espie

Cheryle A. Feirick

Denise Frappier

Fred Gatton

Mark Grover

David Jeffers

Donna Gruel

Michael Gruel

Shirley Hafforn

Nancy Hobden

Vic Hobden

Lisa Hopkins

Sheila Jones

Chris Kanca

Dana Kantola

Chris Lawrence

Harry Leather

Lori Lenart

Al Levesque

Cealia Levesque

Tom Loonam

James Lynch

Patrick Marks

Katie McCarthy

Mark McConkey

Ken McGovern

Pam McGovern

Deborah Meaney

Olivia Morrissette

Kamal Nath

Karen Payne

Carol Pfister

Bill Piekut

Elena Piekut

Mike Pilkovsky

Jim Pittman

Erik Potter

Paul Potter

Paul Rawlings

Jerry Rawlings

Irene Riordan

Patricia Riker

Brent Rogers

Scott Sargent

Tina Savage (UNHCE)

Wendy Scribner (UNHCE)

Linda Seaman

Scott Seamans

Rhonda Szapiel

Greg Sessler

Edith Sharp

Susan Slack

Henry Spencer

Maureen Spencer

Joan Sullivan

Theresa Swanick

Barbara Thompson

Ralph Thompson

Richard Thurston

Jeremy Tomkiewicz

Jack Williams

Susan Yakutis

Town Boards

Board of Selectmen

Planning Board

Conservation Commission

Consultants

Michele Craig, University of New Hampshire Cooperative Extension

Mike Izard, Lakes Region Planning Commission

David Jeffers, Lakes Region Planning Commission

Table of Contents

Adoption of the Master Plan

Acknowledgements

Table of Contents

List of Figures and Tables

List of Maps

Chapter 1: Introduction

Chapter 2: Vision

Chapter 3: Land Use

Chapter 4: Transportation

Chapter 5: Recreation and Community Resources

Chapter 6: Economic Development

Chapter 7: Utilities and Public Services

Chapter 8: Natural Resources Inventory

Chapter 9: Implementation – Goals and Action

Appendix I: Community Participation

Appendix II: Effingham Master Plan Survey 2010

List of Figures and Tables

Chapter 3: Land Use

Fig 1: Effingham General Issues of “Utmost Importance” in the Next Ten Years	3-4
Fig 2: Methods for Guiding Future Growth and Development in Effingham	3-4
Fig 3: Contrasting Support for Economic Development and Housing Diversity	3-5
Fig 4: Effingham Population 1970 - 2030	3-6
Fig 5: Effingham Housing Stock	3-7
Fig 6: Effingham Subdivision Activity 1999 - 2009	3-7
Fig 7: Effingham Commercial Activity 2000 - 2009	3-8
Fig 8: Existing Zoning Dimensional Requirements	3-9
Fig 9: Effingham Zoning Map	3-10
Fig 10: Existing Land Use and Land Cover 2010 (table)	3-12
Fig 11: Future Land Use	3-15
Fig 12: Existing Land Use and Land Cover (map)	3-19

Chapter 4: Transportation

Fig 1: Proportion of Roads in Effingham by Classification	4-5
Table 1: Historic Annual Average Daily Traffic Counts 2003 - 2010	4-7
Fig 2: Lifecycle of a Road	4-11
Table 2: Road Costs in Effingham: 2000 – 2010	4-13
Fig 3: Road Maintenance, Winger Road Costs and Total Road Costs in Effingham: 2000 – 2010	4-14
Fig 4: Annual variation of Road Maintenance Costs: Effingham	4-15

Chapter 5: Recreation and Community Resources

Fig 1: Total Number of Fires 2003 – 2009	5-4
Fig 2: Motor Vehicle Stops 2003 – 2009	5-4

Chapter 8: Natural Resource Inventory

Table 1: Effingham Land and Water Distribution	8-3
Table 2: Effingham Steep Slopes and Wetlands	8-3
Table 3: Population	8-4
Table 4: Effingham Geography	8-4
Table 5: Effingham's Changing Landscape	8-4
Fig 1: Ossipee Watershed	8-6
Table 6: Effingham Sub-watersheds	8-6
Fig 2: Aquifer Recharge Areas	8-7
Table 7: Wellhead Protection Areas	8-8
Fig 3: Groundwater Protection Gaps	8-8
Table 8: Standing Water Sources (Surface Waters, Wetlands, etc.) within Watershed	8-9
Table 9: Effingham Wildlife Habitat Land Cover	8-14
Fig 5: NH Wildlife Habitat Land Cover 2010	8-15
Table 10: Summary of Effingham Top-Ranked Wildlife Habitat by Ecological Condition (NH Wildlife Action Plan spatial data – Oct 2006)	8-22
Fig 6: 2010 Highest Ranked Wildlife Habitat	8-23
Fig 7: Effingham Wildlife Priority Areas	8-24
Table 11: Conservation Land in Effingham	8-26

List of Maps

Chapter 4: Transportation

Page

Map 1: Roads in Effingham by Class

4-6

Map 2: Road Importance and Traffic Volumes: Effingham

4-6